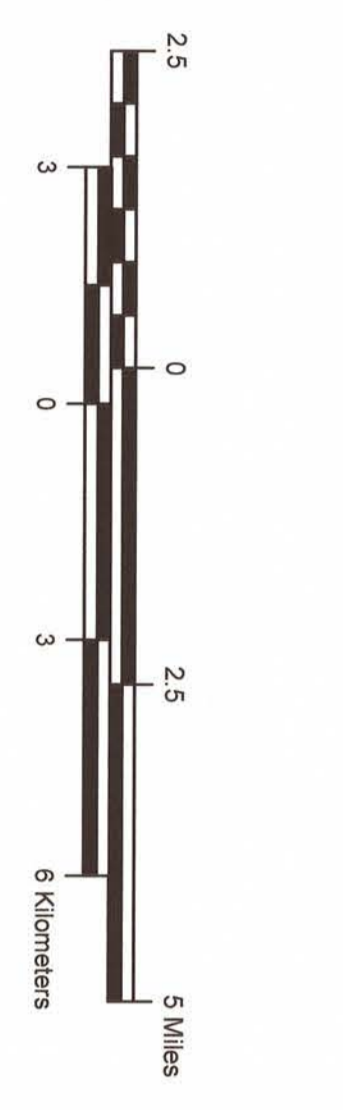




DATE ON THIS MAP IS SUBJECT TO REVISION FOR TECHNICAL CHANGES AND SHOULD BE CHECKED AGAINST THE LATEST EDITION OF THE MAP. THE INFORMATION ON THIS MAP IS FOR GENERAL INFORMATION ONLY AND IS NOT TO BE USED FOR ANY OTHER PURPOSE. THE INFORMATION ON THIS MAP IS NOT TO BE USED FOR ANY OTHER PURPOSE. THE INFORMATION ON THIS MAP IS NOT TO BE USED FOR ANY OTHER PURPOSE.

ADOPTED
 September 9, 2014
 Date
 Walker A. Hinkle
 Metropolitan Planning Organization
 Louisiana Department of Transportation & Development



**MANDEVILLE-COVINGTON
 URBANIZED AREA MAP WITH
 METROPOLITAN PLANNING AREA**



LEGEND

	Interstate
	U.S. Highway
	Metropolitan Planning Area
	Urbanized Area 2010 Census
	Planning Area

THIS MAP IS THE PROPERTY OF THE LOUISIANA DEPARTMENT OF TRANSPORTATION AND DEVELOPMENT. IT IS TO BE USED FOR GENERAL INFORMATION ONLY AND IS NOT TO BE USED FOR ANY OTHER PURPOSE. THE INFORMATION ON THIS MAP IS NOT TO BE USED FOR ANY OTHER PURPOSE. THE INFORMATION ON THIS MAP IS NOT TO BE USED FOR ANY OTHER PURPOSE.